



MC 85 Corridor Business Meeting

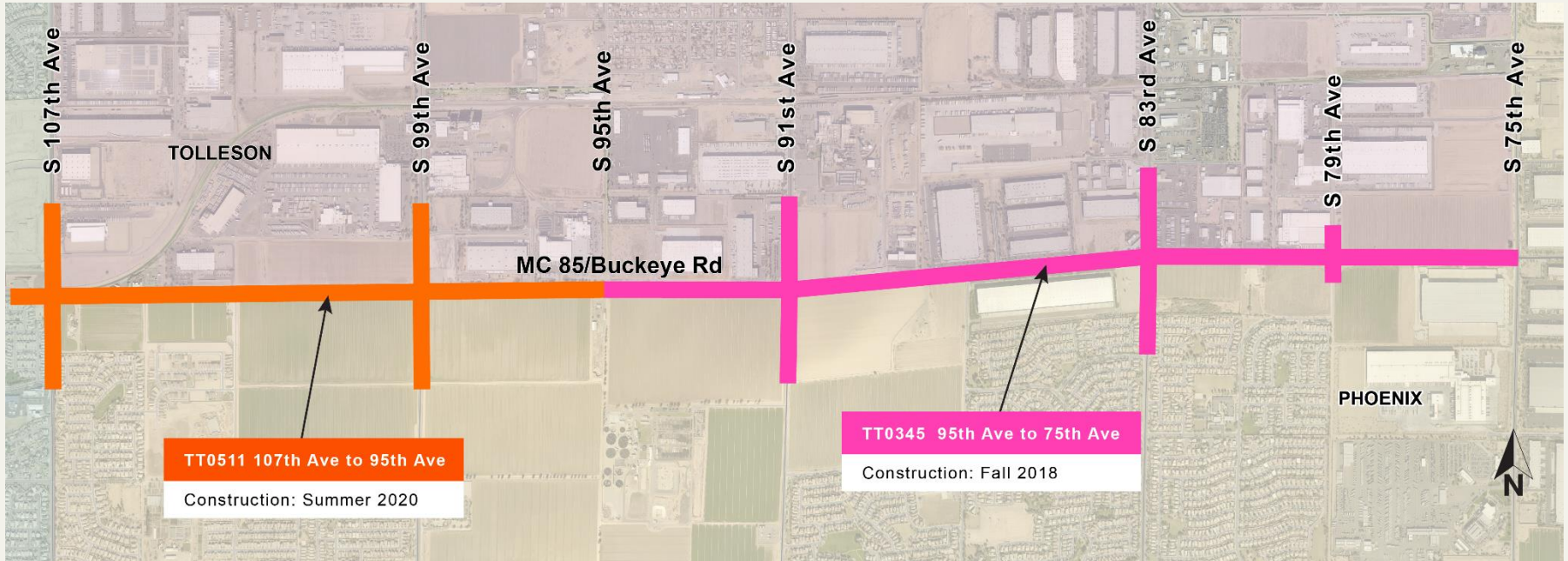
October 9, 2018

8:30 a.m. – 9:30 a.m.

Flood Control District Operations Building
2801 W. Durango St., Phoenix

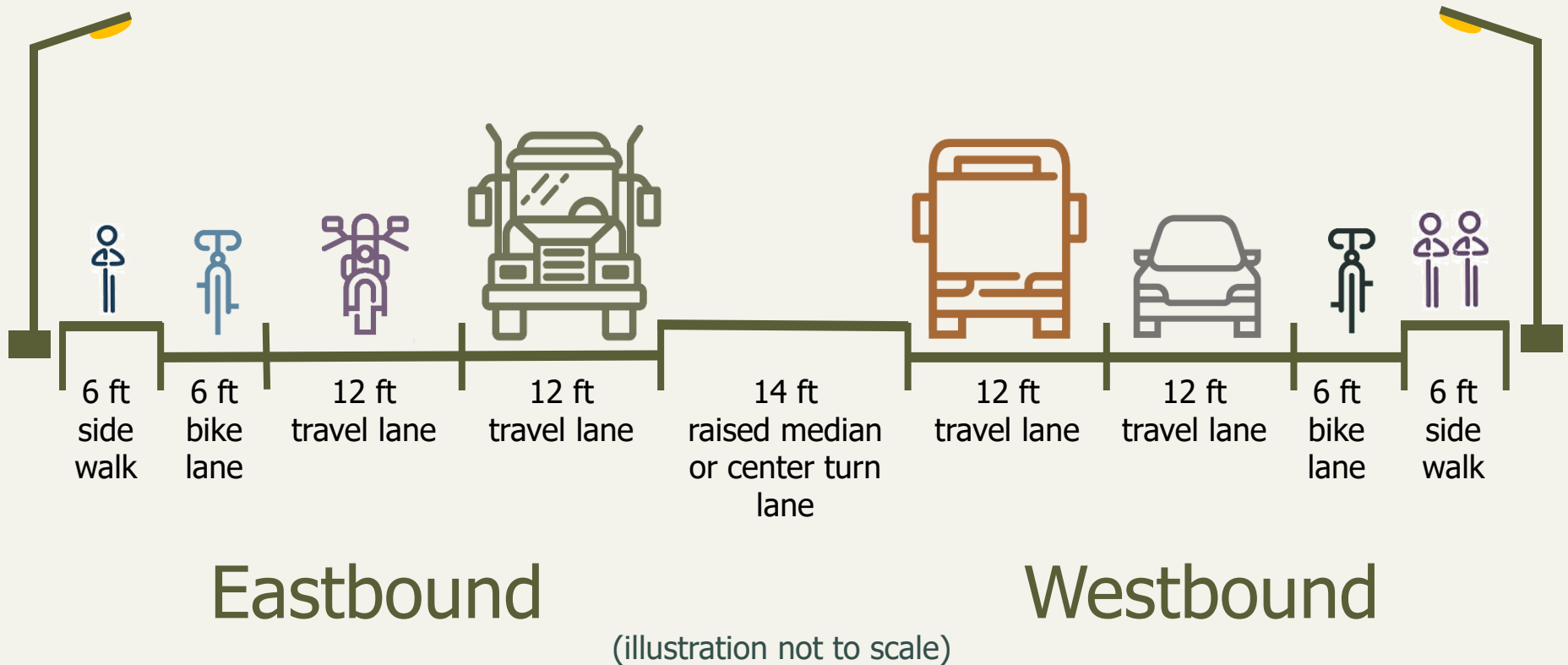


MC 85 Corridor Improvements





Future Corridor Configuration





What to Expect During Construction

TT0345 – MC 85: 95th Avenue to 75th Avenue



Expected construction start: Winter 2019

Expected Construction duration: 20 months

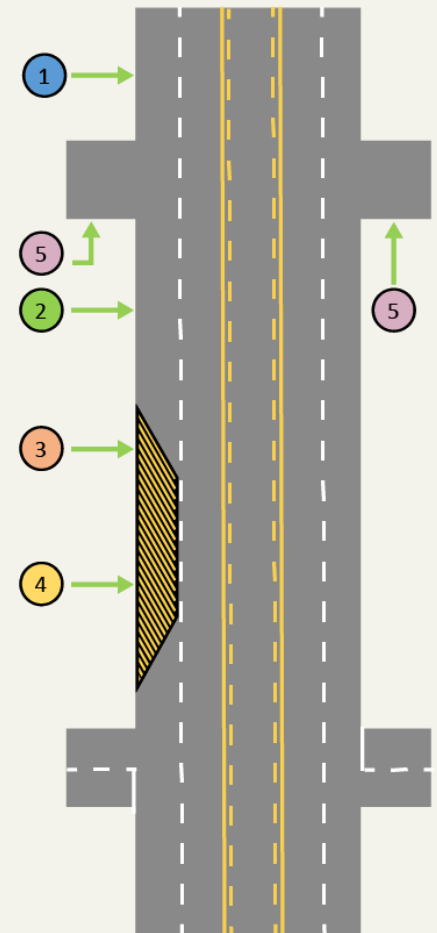
- **At least one lane of traffic in each direction expected remain open**
- **Business access will be maintained throughout the project**
- **Some business access may be restricted to right-in and right-out**



Introducing... a Smarter Work Zone

Smarter Work Zone: Field Equipment Locations

- 1 "Inform" Location:
 - 1st location a driver encounter prior to the work zone
 - Includes: VMS, Side-Fire Radar & ARID Traffic Detectors
- 2 "Advise" location:
 - 2nd location a driver encounters
 - Includes: CCTV Camera, VMS, Side-Fire Radar & ARID Traffic Detectors
- 3 "Warn" Location:
 - 3rd location a driver encounters
 - Includes a Speed Feedback Trailer (Posted Speed Limit & "Your Speed")
- 4 "Check" Location:
 - 4th location a driver encounters
 - Includes a Speed Feedback Trailer (Posted Speed Limit & "Your Speed")
- 5 "Stand-Alone Detection" Location:
 - On "alternate route" road perpendicular to MC-85 (Collects Traffic Data)
 - Includes: Side-Fire Radar & ARID Traffic Detectors





Get the latest information

**[mcdot.maricopa.gov/
mc85](http://mcdot.maricopa.gov/mc85)**

602-506-3342

mcdotprojects@maricopa.gov

